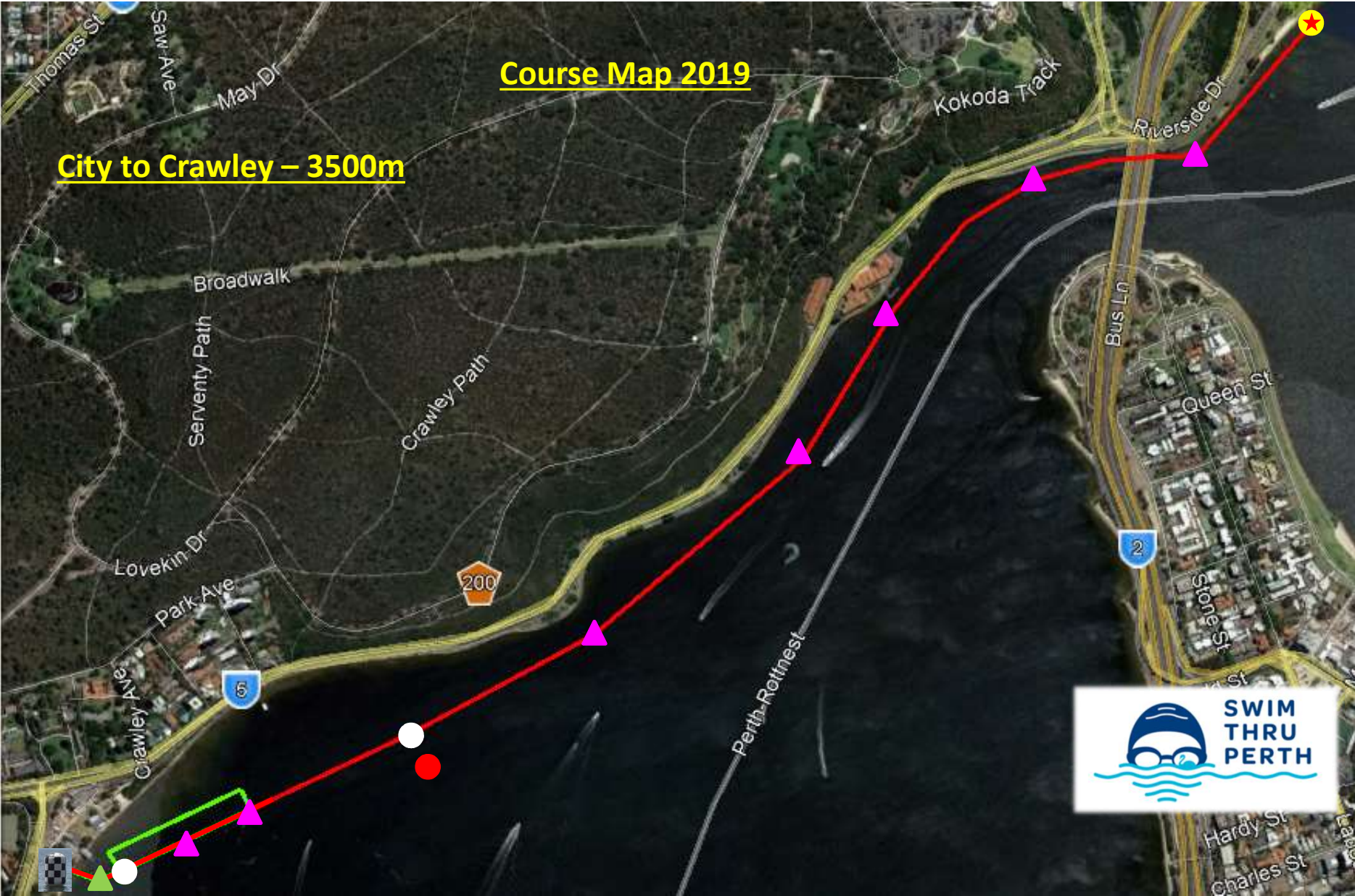








Course Map 2019

City to Crawley – 3500m



-  Start of Course Buoy
-  Transition Gate
-  3500 m course
-  Final Turning Buoy
-  Finish Line Approach Chequered Buoy
-  3500m Waypoint Buoy